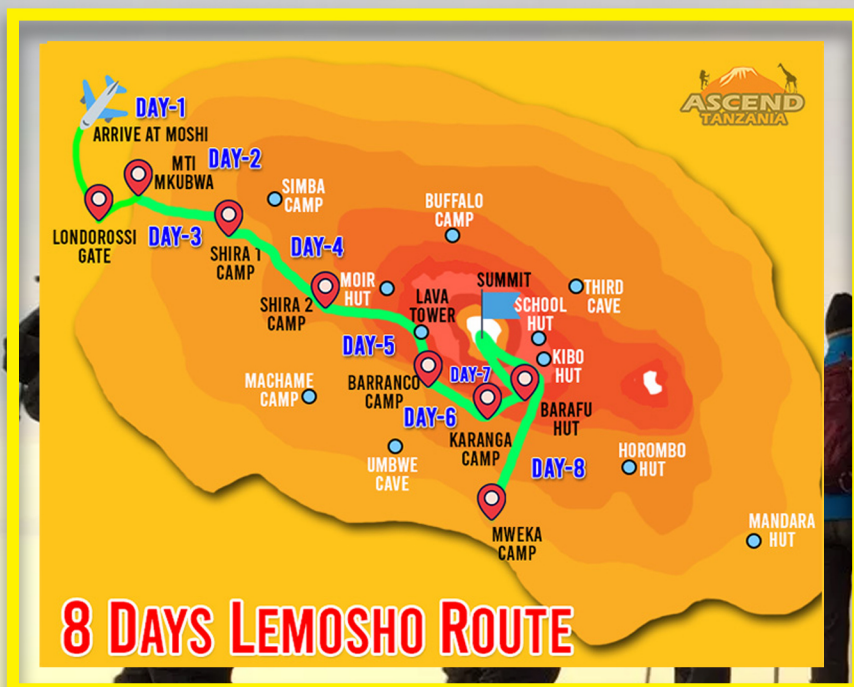


8 DAYS LEMOSHO ROUTE



This is the longest and most remote route to Kilimanjaro. After beautiful forests and moorlands it crosses the Shira Plateau to meet up with the Machame Route. The forests around the Lemosho Glades are rich in buffalo, elephant and Other game. The South Circuit is then followed.



Ratings ★★★★★

90% Success Rate

MACHAME ROUTE

- 🕒 DURATION: 7-8 DAYS
- 📏 ASCENT DISTANCE: 46.26 KM
- 📏 DESCENT DISTANCE: 20.6 KM (MWEKA ROUTE)
- 🏔️ TREK DIFFICULTY: MODERATE
- 📏 TOTAL DISTANCE: 66.86 KM
- 💰 HIGHLIGHT: EXPENSIVE

7 DAYS MACHAME ROUTE

- 🏔️ SUMMIT SUCCESS CHANCE - HIGH
- 🏔️ ALTITUDE PROFILE - EXCELLENT
- 🏔️ DIFFICULTY - DOABLE
- 🌄 SCENERY - GOOD
- 🦌 WILDERNESS - POPULAR
- 🎥 360° VIEWS - WEST/ SOUTH/ EAST
- ♿️ ACCESSIBILITY - GOOD
- 💰 AFFORDABILITY - GOOD

No Of People Climbing Per Year: 9927



Day 1

Day 2



Difficulty Level -
Low



Environment -
Rain Forest



Temperature -
Normal



LONDOROSI GATE TO MTI MKUBWA



ELEVATION: 7,742 FT TO 9,498 FT



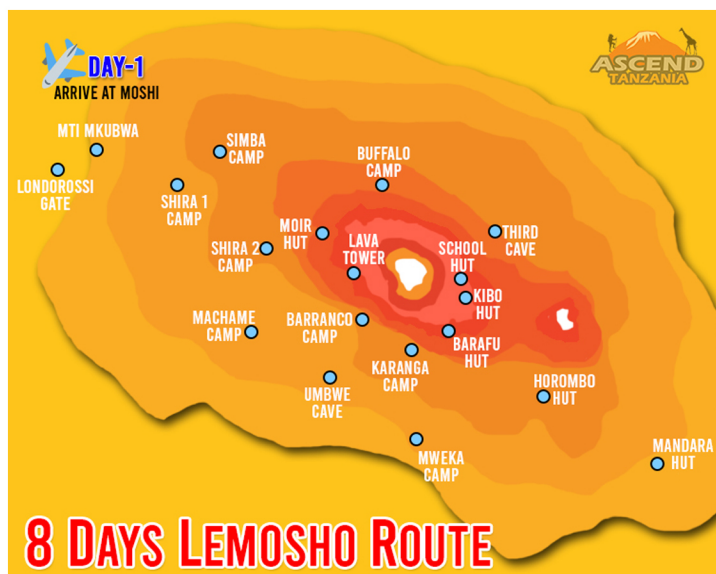
DISTANCE: 6 KM



HIKING TIME: 3-4 HOURS



HABITAT: RAIN FOREST



Arrive in Moshi/Arusha (B&B).



Difficulty Level -
Medium



Environment -
Heath



Temperature -
Moderate



MTI MKUBWA TO SHIRA 1 CAMP



ELEVATION: 9,498 FT TO 11,500 FT



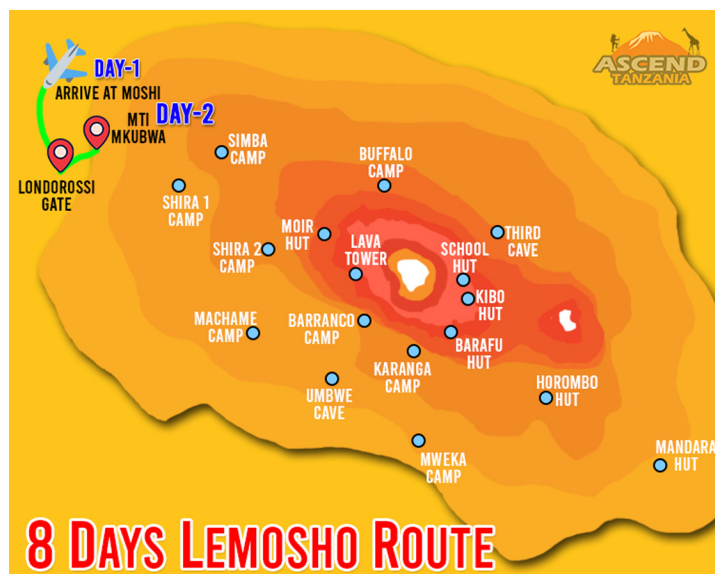
DISTANCE: 8 KM



HIKING TIME: 5-6 HOURS



HABITAT: HEALTH



Drive to Londorossi Park Gate then on to the Lemosho Glades (2100m, 3h.). Walk along forest trails to Mti Mkubwa (big tree) campsite, (2650m, 3h.)



Day 3

Day 4



Difficulty Level -
High



Environment -
Heath



Temperature -
Moderate



Difficulty Level -
High



Environment -
Semi Desert



Temperature -
Cold



SHIRA 1 CAMP TO MOIR HUT



ELEVATION: 11,500 FT TO 13,800 FT



DISTANCE: 11 KM



HIKING TIME: 5-7 HOURS



HABITAT: HEATH



MOIR HUT TO LAVA TOWER



ELEVATION: 13,800 FT TO 15,190 FT



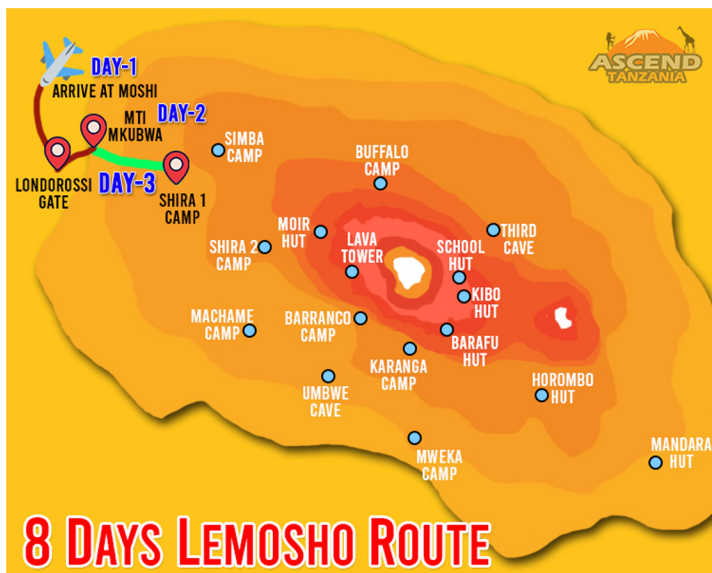
DISTANCE: 7 KM



HIKING TIME: 4-5 HOURS

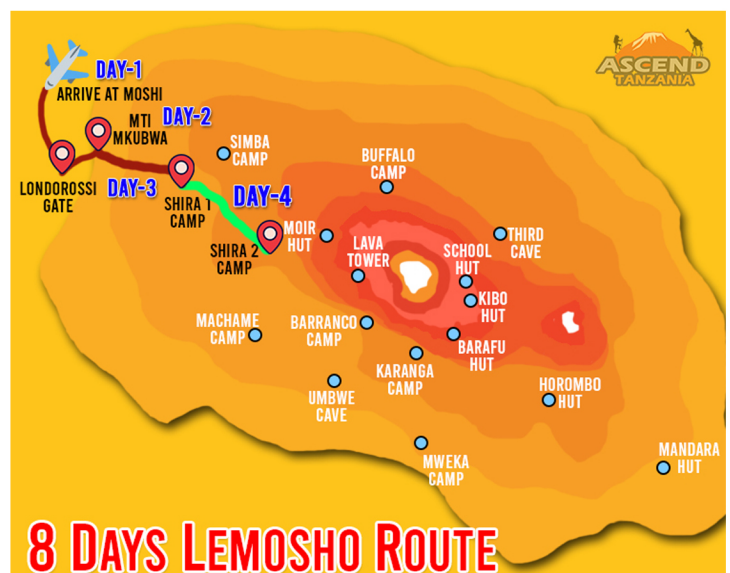


HABITAT: ALPINE DESERT



8 DAYS LEMOSHO ROUTE

The trail steepens and crosses several streams in the giant heather zone. The Shira Ridge is crossed (3600m) to the Shira Plateau, camp by stream. (3500m, 5 h.). And this camp today called Shira one.



8 DAYS LEMOSHO ROUTE

A gentle walk across the plateau leads to Shira Hut camp on moorland meadows by a stream (3840m, 1h30min.). A variety of walks are available on the Plateau making this an excellent acclimatisation day.



Day 5

Day 6



Difficulty Level –
High



Environment –
Alpine Desert



Temperature –
Cold



BARRANCO CAMP TO KARANGA CAMP



ELEVATION (FT): 13,000FT TO 15,000FT



DISTANCE: 5 KM



HIKING TIME: 4-5 HOURS



HABITAT: ALPINE DESERT



Difficulty Level –
High



Environment –
Alpine Desert



Temperature –
Cold



KARANGA CAMP TO BARAFU CAMP



ELEVATION (FT): 13,106 FT TO 15,331 FT



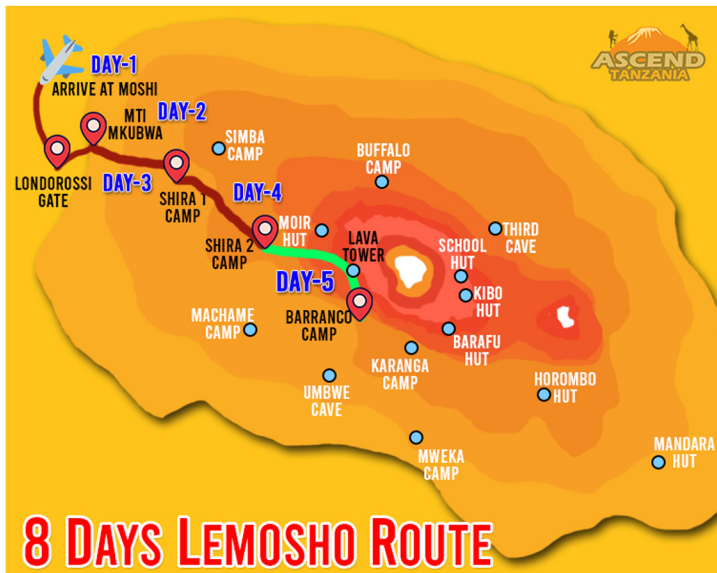
DISTANCE: 4 KM



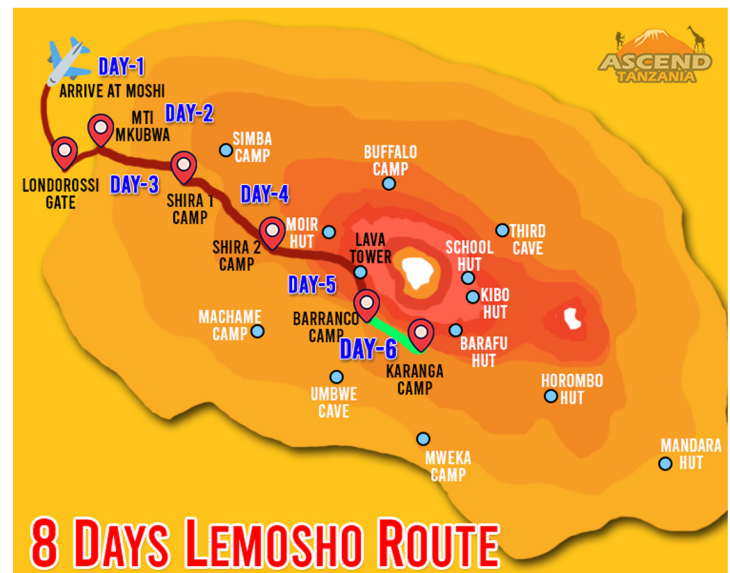
HIKING TIME: 4-5 HOURS



HABITAT: ALPINE DESERT



A rocky path leads east up towards the Lava Tower (4600m). Shortly beyond this, you descend to Barranco campsite (3950m, 4-5h.).



Scramble easily to the top of the Great Barranco and then a traverse over scree and ridges to the Karanga Valley campsite (3h, 3937m.), Beneath the icefalls of the Southern Glaciers.



Day 7

Day 8



Difficulty Level –
Medium



Environment –
Arctic



Temperature –
Cold



Difficulty Level –
Medium



Environment –
Rain Forest



Temperature –
Moderate



BARAFU CAMP TO UHURU PEAK



ELEVATION (FT): 15,331 FT TO 19,341 FT



DISTANCE: 5 KM



HIKING TIME: 7-8 HOURS



HABITAT: ARCTIC



UHURU PEAK TO MWEKA CAMP



ELEVATION (FT): 19,341 FT TO 10,065 FT



DISTANCE: 12 KM



HIKING TIME: 4-6 HOURS



HABITAT: RAIN FOREST



MWEKA CAMP TO MWEKA GATE



ELEVATION (FT): 10,065 FT TO 5,380 FT



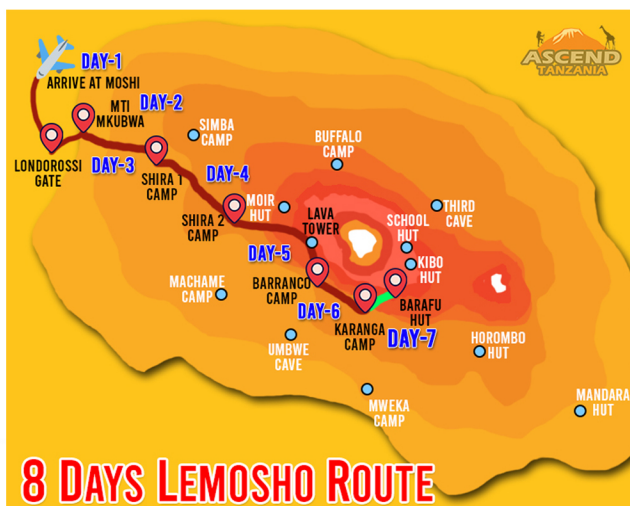
DISTANCE: 10 KM



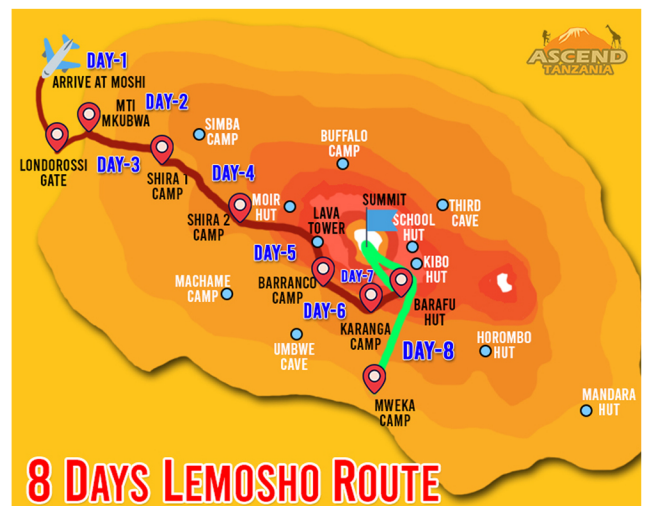
HIKING TIME: 3-4 HOURS



HABITAT: RAIN FOREST



8 DAYS LEMOSHO ROUTE



8 DAYS LEMOSHO ROUTE

Start just after midnight for the ascent of the scree leading to Stella Point (6h, 5732m.). From here a further 40mins. leads to Uhuru Peak. Descend to the Barafu Hut for a rest and brunch before continuing down to camp at Mweka Hut at 3100m, (11-13h total walking time).

Day 9

A 3-4 hour descent through beautiful forest brings you to the Park Gate. This ends the trekking.

The trail ascends a ridge to a campsite by the Barafu Hut, An airy location with little vegetation (3h, 4600m.),

INCLUDE


- ✓ All park entry fees
- ✓ All camping and hut fees
- ✓ Airport transfer (round trip)
- ✓ All camping gears
- ✓ Rescue fees
- ✓ Oxygen cylinder
- ✓ Ox miter machine
- ✓ Transport to/from the mountain gates
- ✓ Guide, chef and porters salaries
- ✓ Meals(3 times per day)
- ✓ Cook and kitchen utensils
- ✓ VAT
- ✓ Daily briefing
- ✓ Boiled/Purified drinking water
- ✓ Sleeping pads
- ✓ English speaking guide (certified as a Wilderness First Responder & Emergency Medicine Adult and Child CPR)
- ✓ Special Language Guide (for \$20 per guide,per day)
- ✓ Free WiFi at the hotel
- ✓ Mobile Communications (for emergency only)
- ✓ First Aid & Injury prevention kits
- ✓ 2 night hotel stay, before and after the climb at a Budget hotel.
- ✓ 10% discount on gear rental (the discount applies for online shopping only)
- ✓ Personal Summit Certificate stamped and signed by the National Park and your Guide
- ✓ Dinner (local dish) + 2 Beers or Sodas After the climb to celebrate with the team



EXCLUDE

- ✗ International and local flight from to back home
- ✗ Tips (Gratuity) to guide and porters
- ✗ Personal mountain gear (We offer high quality Gear Rental, see below for more info)

GET FREE KILIMANJARO PACKING LIST TO MAKE SURE THAT YOU DON'T FORGET ANYTHING



**Travel
Documents**



**Travel
Clothing**



**Climbing
Clothing**



**First
Aid Kit**



Toiletries



**Travel
Equipment**



**Climbing
Equipment**



**Personal
Items**



**Camping
Equipment**




Food



CAMPING GEAR



CLOTHES



HIKING GEAR



Lemosho 8 day route

Review of Ascend Tanzania



Reviewed 17 February 2019 via mobile



Paul M
1

Had a great trip with Tino and his team. Every aspect of our trip was well planned and well communicated. Tino is a great guide and his team makes sure your every need is taken care of. I was so surprised how good the food was too - Freddy is an amazing cook! I had planned on losing weight but couldn't do it with the quality of meals we had. Summit day is definitely intimidating but the entire staff prepared you and gave every assurance that we'd make it. I really don't think I could have made it without the support and professionalism of Tino's crew. What a spectacular bucket list event!

Date of experience: February 2019



Lomosh Route 8 days

Review of Ascend Tanzania



Reviewed 16 November 2018 via mobile



cross-country95
London, United Kingdom
3

All I can say is George & Hussain and their faithful crew got us to the top when it seemed we were too weak. It takes a good guide to know when to assist and descend if needed, and we felt great comfort in the extreme experience of George. Choosing the right company and team are important, we witnessed other groups who climbed to fast for their ability and failed. George and Hussain correctly assessed our capabilities and got us through each day so that we could stop and enjoy the scenery! It's not all about the summit, take time to learn and enjoy every landscape and plant along the way. Ask Ascend for George and Hussain and they will select an excellent crew!

Date of experience: October 2018



9 day Lemosho Crater Route

Review of Ascend Tanzania



Reviewed 15 February 2019



Dom L
2

These guys at Ascend Tanzania are the best! A crew of 11 led by Mussa made my old dream come true: summit Kili. My friend and I picked the scenic Lemosho 9-day route that includes camping at crater camp. The service provided by Ascend was exceptional: from fast response to email inquiries while booking the tour, to punctuality, friendliness and amazing support during the trek. If you want the real experience, I highly recommend booking your Kili tour with a local company, and with those guys in particular. Dominique "Geek#2" Lempereur

Date of experience: February 2019



We're Here For You 24/7 Everyday! Let Us Help With Your Kilimanjaro Climb...

Please get in touch if you have questions about climbing Kilimanjaro or just want to find out more about our adventure trips..



Address Street

Moshi, Plot No. 23-H, Mankinga Street, Moshi Tanzania

Ethopia Street, Plot No. 27, Block 21 House No 3, Kaloleni



Address Email

info@ascendtanzania.com



Phone Number

+255 (0) 763 586 729

+255 (0) 754 007 126